



























CITY OF SURIGAO

ACTUAL LAND USE MAP (2010)

LEGEND

	Body of water
	Forest
	Grassland
	Industrial
	Nipa Land
	Parks and Recreation
	Tourism
	agro-industrial
	built-up area
	cemetery
	cocoland
	cogon land
	commercial
	cropland
	fish pond
	grassland
	industrial
	institutional
	mangrove area
	open space
	prime agricultural land
	residential
	swampland
	utilities
	utilities 3
	vacant land

Data Source:
 City Planning and Development Office.